

CANADA
DEPARTMENT OF
ENERGY, MINES AND RESOURCES
SURVEYS AND MAPPING BRANCH
(Joins Finlay River 94 S.W.)

SMITHERS-FORT ST. JAMES
ELEVATIONS IN FEET


ELEVATIONS IN FEET

Transverse Mercator Projection

ELEVATIONS IN FEET

93.N.W.

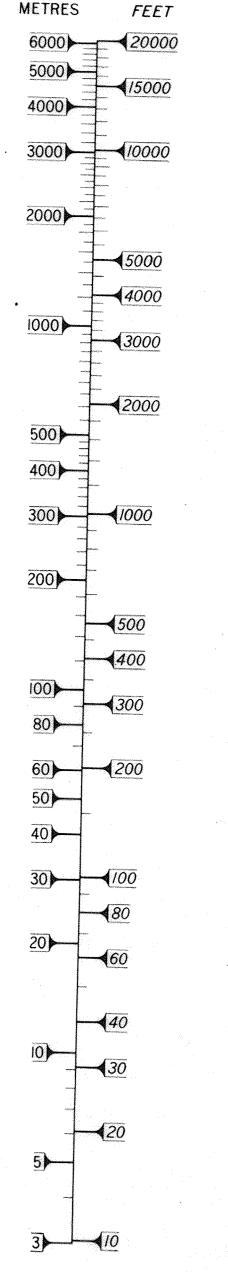
TRIM
PHOTO SCALE
1966-1-1:60,000
1967-1-1:70,000
1968-1-1:70,000



HYPSONETRIC TINTS
54°25'N
127°45'W
9050

Contour interval 1000 feet

CONVERSION TABLE
LOGARITHMIC SCALE



ELEVATIONS IN FEET
Base Map, 4th Edition, 1972

Produced by the Surveys and Mapping Branch,
Department of Energy, Mines and Resources.
© Canada Copyrights Reserved 1972


ELEVATIONS IN FEET

(Joins Ocean Falls-Ootsa Lake 93 S.W.)

ELEVATIONS IN FEET

Copies may be obtained from the Canada Map Office,
Department of Energy, Mines and Resources, Ottawa.

ELEVATIONS IN FEET
SMITHERS-FORT ST. JAMES
N.T.S. No. 93 N.W.



SCALE 1:500,000